

Town Supervisor
Timothy Doney
Town Board Members
Kenneth Knapp
James Kenney
Steve Dorr
Kevin Patchen



Town of Clayton
405 Riverside Drive
Clayton, New York 13624
Telephone: (315) 686-3512
Fax: (315) 686-2651
www.townofclayton.com

Town Clerk
Megan Badour

TOWN BOARD WORKSHOP MEETING AGENDA

Wednesday, May 27, 2026 • 5:00pm • Cerow Recreation Park Arena

1. **Pledge of Allegiance**
2. **Town Board Workshop Meeting**
 - A. **Town Clerk**
 - i. *Correspondence* that Needs Recording
 - ii. *Minutes* from 05/13/2026 Regular Meeting
 - B. **Public:** *Comment on Agenda Items*
 - C. **Workshop Discussion Items:**
 - i. Appointments:
 1. MEO- Eric Beadle - Effective 6/1/2026 @ \$27.81/hr
 2. Lifeguards (attached)- Effective 6/15/2026
 3. Dock Attendants (attached)- Effective 6/5/2026
 - ii. Depauville WWTP Disinfection Project Bids
 - iii. REDI Dock Installation & Dredging Working Advertising
 - iv. GPS for Highway Equipment
 - v. Standard Work Day Resolution
 - D. **Public:** *Comment on Non-Agenda Items*
3. **Adjournment** **Next Meeting:** *Wednesday, June 10, 2026 @ 5:00pm Cerow Recreation Park Arena*

NOTICE OF APPLICATION

Notice of Application for Special Use Permit for Telecommunications Facility
of The Towers, LLC and St. Lawrence Seaway RSA Cellular Partnership
23633 County Route 57, Town of Lyme, New York

NOTICE is hereby given in accordance with Section 535 of the Town of Lyme Zoning Law (entitled *Wireless Communications Facilities*) Section 535(D)(2) (which requires notice of an application be provided to the legislative or other appropriate board of adjacent municipalities) that The Towers, LLC and St. Lawrence Seaway RSA Cellular Partnership (“Verizon”) (collectively, the “Applicants”) propose the construction of an unmanned public utility/personal wireless service facility (the “communications facility”) on a 100± ft. x 100± ft. (10,000± sq. ft.) portion of lands n/f owned by Jennifer Janine Lance (the “Premises”). The Premises is located southwest of 23633 County Route 57, Town of Lyme, Jefferson County, New York (Tax Map Parcel No. 70.00-1-1.1), in the AR (Agriculture and Rural Residential) zoning district. Pursuant to the Town of Lyme Zoning Law, this application requires a Special Use Permit.

Applicants’ communications facility will consist of the following general components: a single 195± ft. lattice tower (199± ft. including 4 ft. lightning rod); one unmanned 12.5± ft. x 11.0± ft. equipment platform; panel antennas mounted at the 190± ft. centerline height; utility services (power and fiber) and all associated fixtures and appurtenances. The project design also includes ground space for base station equipment and associated improvements for up to two (2) additional carriers, should other carriers seek to collocate on the proposed facility.

The proposed lattice tower, equipment platform, and associated improvements will be located inside the tower yard. A seven (7) foot high chain link fence (with one foot of barbed wire) will be installed around the tower yard, to secure the tower site and protect Verizon’s telecommunications equipment (and the equipment of other users) from unauthorized access.

The proposed facility is unmanned, equipped with backup emergency power, and will be visited for routine maintenance purposes approximately 1 – 3 times per year (only as-needed). As such, the project will not have any impact on existing water and sewage services. In addition, neither pedestrian nor vehicular access will be significantly impacted.

Select sheets of the plan set are enclosed.

A copy of the Application Package will be available for public inspection at the Town Clerk’s Office. Questions concerning this proposed facility can also be directed to the Applicants’ representative, David C. Brennan, Esq., who can be reached at (518) 438-9907 ext. 224 or dbrennan@youngsommer.com.



SITE NUMBER: US-NY-5509
 SITE NAME: FLANDERS RD


ZONING DRAWINGS

VERIZON WIRELESS SITE NAME: FLANDERS RD
 VERIZON WIRELESS PROJECT ID: 17343165
 VERIZON WIRELESS MDG LOCATION ID: 5000920418

verticalbridge
 THE TOWERS, LLC
 22 WEST ATLANTIC AVENUE,
 SUITE 310
 DELRAY BEACH, FL 33444



NO.	DATE	COMMENTS
0	01/15/2026	TBW REDED PRELIMINARY FOR REVIEW
1	02/19/2026	JP REDED PRELIMINARY FOR REVIEW
2	02/11/2026	JP REDED FINAL
3	04/13/2026	JNR UPDATED COMPOUND LAYOUT AND ASSOCIATED FINAL INFORMATION RE SUBMITTED
4	04/20/2026	JNR UPDATED GENERAL INFORMATION RE SUBMITTED FINAL



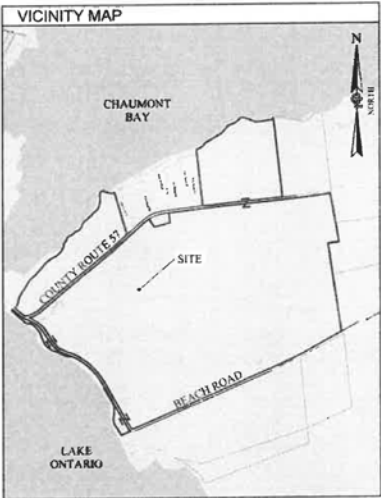
COPYRIGHT 2026
 COSTICH ENGINEERING, D.P.C.
 IT IS A VIOLATION OF LAW FOR ANY REPRODUCED UNDER ANY CIRCUMSTANCES WITHOUT THE WRITTEN PERMISSION OF THE ENGINEER. ANY REPRODUCTION OR ALTERATION OF THIS DOCUMENT IS PROHIBITED BY LAW. TO ALTER ANY ITEM ON THIS DOCUMENT IS PROHIBITED BY LAW. ANY REPRODUCTION OR ALTERATION OF THIS DOCUMENT IS PROHIBITED BY LAW. TO ALTER ANY ITEM ON THIS DOCUMENT IS PROHIBITED BY LAW. ANY REPRODUCTION OR ALTERATION OF THIS DOCUMENT IS PROHIBITED BY LAW.

SITE NAME: FLANDERS RD
 SITE NUMBER: US-NY-5509
 TOWN OF LYME
 COUNTY OF JEFFERSON
 STATE OF NEW YORK

DATE: 01/15/2026
 SHEET TITLE: ZD

TITLE SHEET
 C.E. JOB NUMBER: X8908.01
 SHEET NUMBER: TA001

SITE INFORMATION	
SITE ADDRESS:	SOUTHWEST OF 23033 COUNTY ROUTE 57 THREE MILE BAY, NEW YORK, 13693
MUNICIPALITY:	TOWN OF LYME
COUNTY:	JEFFERSON
TAX MAP NUMBER:	70.00 1-1.1 (409.39 ACRES COUNTY GIS)
ZONING DISTRICT:	AR (AGRICULTURE & RURAL RESIDENCE)
TOWER SETBACK REQ:	110% HEIGHT OF TOWER+ 219' (REQUIRED) 825' (PROVIDED)
LATITUDE:	41.210069 101.00 37.6316
LONGITUDE:	78.372807 118 25.1470 PER REF. #7
BASE ELEVATION:	257.1' AMSL
STRUCTURE HEIGHT & TYPE:	189% SELF-SUPPORTING TOWER
PROPOSED ANT. CENTERLINE HEIGHT:	190' ASL
PROPOSED ANT. TIP HEIGHT:	194' ASL
HIGHEST APPURTENANCE:	109% ASL (PROPOSED LIGHTNING ROD)
PROPERTY OWNER:	LANCE, JENNIFER, JEANNE 4620 BEACH ROAD THREE MILE BAY, NEW YORK 13693
APPLICANT & TOWER OWNER:	THE TOWERS, LLC 22 WEST ATLANTIC AVENUE, SUITE 310 DELRAY BEACH, FL 33444 CONTACT: AL DEBARTIS PHONE: (518) 225-9118
ANCHOR TENANT:	BT LAWRENCE SEAWAY CELLULAR PARTNERSHIP 804 VERIZON WIRELESS 1278 JOHN STREET, SUITE 100 HELY TOWN, NY 12526 CONTACT: QUINTON BLUMBERG PHONE: 315-725-9675
LIMITS OF DISTURBANCE:	0.874 ACRES



SHEET INDEX			
SHEET #	DESCRIPTION	REV NO	REVISION DATE
TA001	TITLE SHEET	4	04/20/2026
GA001	GENERAL NOTES AND LEGEND	4	04/20/2026
GA002	GENERAL NOTES	4	04/20/2026
VA100	SCHEMATIC TOTAL HOLDINGS	1	01/15/2026
VA101	SURVEY PLAN	1	01/15/2026
VA102	SURVEY NOTES AND DESCRIPTIONS	1	01/15/2026
VA103	SURVEY NOTES AND DESCRIPTIONS	1	01/15/2026
CA100	OVERALL SITE PLAN	4	04/20/2026
CA110	COMPOUND PLAN	4	04/20/2026
CA120	GRADING AND EROSION CONTROL PLAN	4	04/20/2026
LA100	LANDSCAPE PLAN	4	04/20/2026
CA200	TOWER ELEVATION AND ANTENNA ORIENTATION PLAN	4	04/20/2026
CA300	EQUIPMENT ELEVATIONS	4	04/20/2026
CA011	FRINGS DETAILS AND NOTES	4	04/20/2026
CA502	SITE DETAILS	4	04/20/2026
CA803	GRADING AND EROSION CONTROL DETAILS	4	04/20/2026
CA804	GRADING AND EROSION CONTROL DETAILS	4	04/20/2026
CA805	GRADING AND EROSION CONTROL NOTES	4	04/20/2026

UTILITY PROVIDERS	
ELECTRIC PROVIDER:	NATIONAL GRID
ESR #:	TBD
ACCOUNT #:	TBD
PLANNER:	TBD
PHONE:	TBD
FIBER PROVIDER:	TBD
PLANNER:	TBD
CONTACT:	TBD

DIG SAFELY - NEW YORK

Before You Dig, Drill Or Blast!

Dig Safely New York
 UNDERGROUND FACILITIES PROTECTIVE ORGANIZATION
 CALL US TOLL FREE 1-800-495-7862
 WE LOCATE, MARK AND LABEL ALL UTILITIES AND SERVICES TO PREVENT DAMAGE TO YOUR PROJECTS AND TO PROTECT THE PUBLIC.

DO NOT SCALE DRAWINGS
 THESE DRAWINGS ARE FORMATTED FOR 24"X36" FULL SIZE AND 11"X17" HALF SIZE. OTHER SIZED VERSIONS ARE NOT PRINTED TO THE SCALE SHOWN. CONTRACTOR SHALL VERIFY ALL PLANS, EXISTING DIMENSIONS & CONDITIONS ON THE JOB SITE & SHALL IMMEDIATELY NOTIFY THE ENGINEER IN WRITING OF ANY DISCREPANCIES BEFORE PROCEEDING WITH THE WORK OR BE RESPONSIBLE FOR SAME.

SCOPE OF WORK
 1. THE PROPOSED WORK CONSISTS OF THE CONSTRUCTION AND INSTALLATION OF AN UNMANNED WIRELESS FACILITY WITH ASSOCIATED UTILITIES.

Town of Clayton Regular Meeting Minutes

Wednesday, May 13, 2026

The Town Board of the Town of Clayton held their regular meeting at 5:00 PM, located at Cerow Recreation Park, 600 East Line Rd, Clayton, NY.

The following persons attended:

Timothy Doney	Kevin Patchen	Steve Dorr, I.	James Kenney
Donna Kane	Pamela McDowell	Mariah LaClair	Megan Badour
Raymond Robinson	James Jones	Josh Ostrander	Chris Matthews

1. Pledge of Allegiance: Supervisor Doney led the pledge of allegiance.

2. Guests: N/A

3. Town Clerk:

A. Correspondence that Needs Recording

- Charter Communications Update (see attached)
- Thousand Islands Art Center Invitation (see attached)
- TILT Invitation (see attached)

B. Minutes from 4/22/26

- Motion made by Kevin Patchen, seconded by James Kenney, to approve 4/22/26 Workshop Meeting Minutes. **Motion carried.**

4. Public:

Christopher Matthews: Mr. Matthews presented a proposal to the Town of Clayton to take over McCarn Hill Lane. This request is in the preliminary stages and understandably will take some time. Board members will begin processing the request and meet with Mr. Matthews to gather necessary data to make an informed decision.

5. General Discussion Items:

A. Bills & Transfers

i. Abstract #5 of 2026 in the amount of \$ 169,202.67

Motion was made by Steve Dorr, I., seconded by James Kenney, to approve Abstract #5 of 2026, in the amount of \$169,202.67. **Motion carried.**

ii. Transfers: Depauville Sewer Project (See attached)

Motion to authorize two transfers totaling \$270.40 from the General Checking Account to the Depauville Sewer Project Checking Account made by Kevin Patchen, seconded by Steve Dorr, I. **Motion carried.**

iii. Budget Amendment: N/A

B. New Accounts/Special Entries: Revenue Account A2705- Dog Shelter Services

Motion was made to create a Revenue Account A2705- Dog Shelter Services by James Kenney, seconded by Kevin Patchen. **Motion carried.**

C. Supervisor's Report & Bank Reconciliations: April 2026

Motion was made by Steve Dorr, I., seconded by James Kenney, to approve the Supervisor’s Report and Bank Reconciliation for April 2026. **Motion carried.**

D. Balance Sheets: April 2026

E. Resignations, Appointments & Rate Changes

i. Resignations & Appointments: Dock Attendants: Grady Swenson & Luc Natali

Motion was made to appoint Grady Swenson as Dock Attendant effective May 18, 2026, at a rate of \$17.00/hr made by Kevin Patchen, seconded by Steve Dorr, I. **Motion carried.**

Motion was made to appoint Luc Natali as Dock Attendant effective May 18, 2026, at a rate of \$17.00/hr made by Kevin Patchen, seconded by Steve Dorr, I. **Motion carried.**

ii. Rate Changes: N/A

F. Training: N/A

G. REDI Marina Dock Bid Award

Motion was made to award Structure Marine the REDI Marina Dock Bid at the amount of \$387,563.29 for Aluminum Framed Docks with Poly Floats made by Steve Dorr, I., seconded by James Kenney.

Motion carried.

Base Bid – Aluminum Framed Docks with Poly Floats			
BIDDERS NAME	Bid Security	Total Base Bid	Delivery in weeks
Structure Marine, Inc	YES	\$ 387,563.29	20
Marina Technologies	NO	\$ 398,900.00	30

Alternate Bid – Steel Framed Docks with Steel Tubes			
BIDDERS NAME	Bid Security	Total Base Bid	Delivery in weeks
Kehoe Marine Construction, Ltd	YES	\$ 306,260.00	16

H. Depauville WWTP Disinfection Project Bid Extension

Motion was made to extend the Depauville WWTP Disinfection Project Bid to May 21, 2026 at 2:00 pm, located at the Town Hall, made by James Kenney, seconded by Steve Dorr, I. **Motion carried.**

I. Highway Barn Camera Vendor Quotes

At this time, this project inquiry will be placed on hold while other options are explored as all quotes were more than what was originally projected.

6. Supervisor’s Report: Consolidated Health District, Youth Commission & Antique Boat Museum: Nothing to report at this time.

7. Department Head Reports:

A. Highway Superintendent: Raymond Robinson: Mr. Robinson reports that at this time the roller and grader have been taken to Grindstone Island in preparation for work on the roads. If the weather cooperates, mowing will begin on roadsides this coming Monday.

B. Buildings & Grounds: James Jones: Mr. Jones reports that at this time his crew is completing spring clean-ups. The pool should be ready for a June 15, 2026 opening. Also, the CSC certification will be pushed back from May 2026, to January 2027, due to staffing changes on the CSC end of the project.

C. Assessor: Interim Christina Johnson: See attached

D. Codes/Zoning: Richard Ingerson: See attached

8. Council Reports:

A. Councilman Knapp: Libraries & Chamber of Commerce: Absent

B. Councilman Patchen: Buildings & Grounds, Cemeteries, and Purchasing & Personnel: Mr. Patchen attended the TIERS meeting last week. Additionally, he shared information into the LWRP committee and encouraged thought on how a project at Cerow Recreation Park could be developed and encompassed into this plan.

C. Councilman Kenney: Safety Coordinator, Planning/Zoning, and Sewer Districts: Mr. Kenney reported a change in the ZBA board. Mr. Mack will be stepping down and there is consideration of Mr. Reddick assuming the role of Chairman.

D. Councilman Dorr: Highway, TIERS, Paynter Center and CLDC: Mr. Dorr will work in partnership with Mr. Robinson in regard to the request from Mr. Matthews.

9. Public: Submitted Requests to Address the Board

Donna Kane: Ms. Kane presented the request for Hometown Heros Flags to be hung in Depauville. Motion was made by Steve Dorr, I., seconded by James Kenney to approve the request of hanging Hometown Hero flags in Depauville. **Motion carried.**

10. Adjournment

Motion was made by Kevin Patchen, seconded by James Kenney to adjourn regular meeting at 5:40 PM. **Motion carried.**

Next Board Meeting: Wednesday, May 27, 2026 @ 5:00pm, located at Cerow Rec Park Arena, 600 East Line Rd, Clayton, NY 13624.

Megan Badour, Town Clerk

Lifeguards & Dock attendants

Lifeguards:

Miranda Nelson Pool Director - \$22.00

Franchesca Cartaya - \$19.00

Mackenzie Allen Head Guard - \$20.00

Grace Folsom Lifeguard - \$19.00

Bailey Drake Lifeguard - \$19.00

Anna Huizenga Head Lifeguard - \$20.00

Teegan Kittle Lifeguard - \$19.00

Colin Huizenga Lifeguard - \$19.00

Kelsey Storozow Lifeguard- \$19.00

Trey Urf Lifeguard- \$19.00

Kelsey Flora Lifeguard-\$19.00

Kyliegh Razzano Lifeguard-\$19.00

AJ Thomas 1st year- Lifeguard - \$17.00

Kathryn Rose 1st year Lifeguard - \$17.00

Isaac Huizenga 1st year Lifeguard-\$17.00

Elizabeth Clark 1st year Lifeguard-\$17.00

Reese Thompson 1st year Lifeguard-\$17.00

Genevieve Cartaya 1st year Lifeguard-\$17.00

Ashton Laird 1st year Lifeguard-\$17.00

Dock Attendants:

Sawyer Barton - \$17.00

Tanner Milsap- \$17.00

Verizon Connect Reveal Overview

Tim Rodrick

M: (774) 210-9083

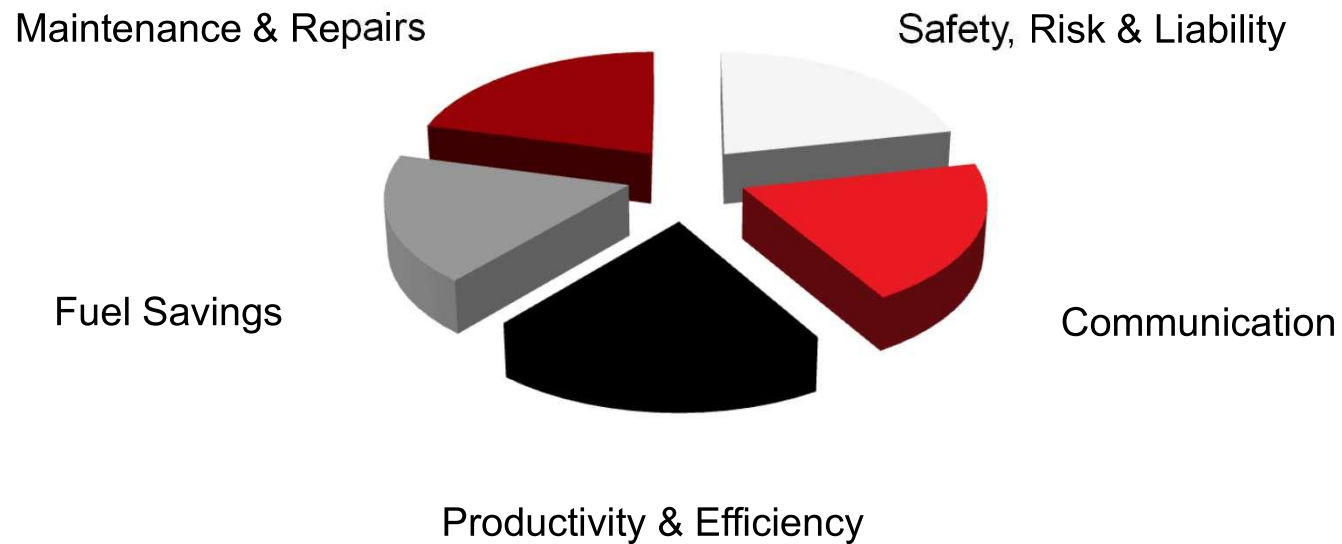
E: trodrick@verizonconnect.com



Confidential and proprietary materials for authorized Verizon Connect personnel and outside agencies only. Use, disclosure or distribution of this material is not permitted to any unauthorized persons or third parties except by written agreement.

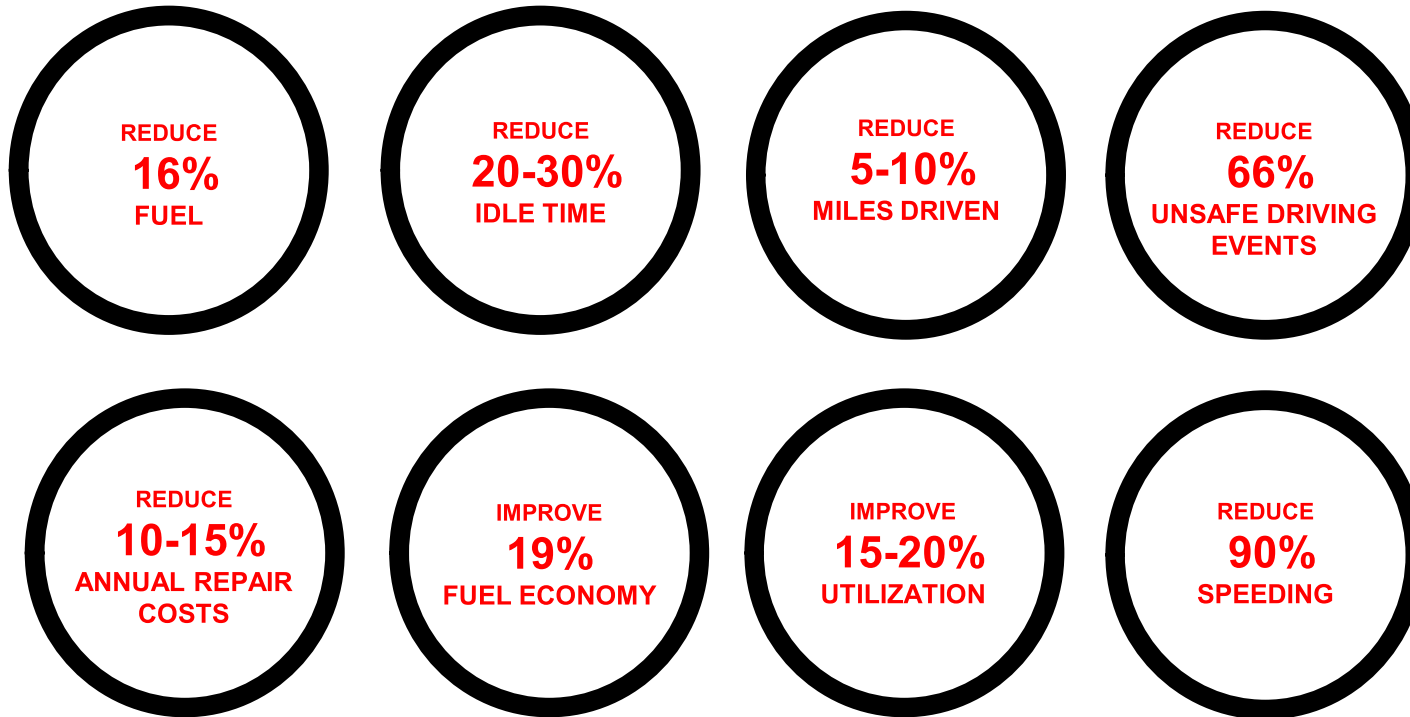
Why Invest in Verizon Connect?

Areas of Impact...



Confidential and proprietary materials for authorized Verizon Connect personnel and outside agencies only. Use, disclosure or distribution of this material is not permitted to any unauthorized persons or third parties except by written agreement.

Verizon Connect Benefits



Confidential and proprietary materials for authorized Verizon Connect personnel and outside agencies only. Use, disclosure or distribution of this material is not permitted to any unauthorized persons or third parties except by written agreement.

- Custom Research from *Frost & Sullivan LCV; Telematics Market – November 2013.*
- Aberdeen Group 2007
- U.S. Dept of Energy
- Fleet Technology Trends Report - 2025

What makes us different?

#1 in User Experience (ABI); #1 for Innovation (ABI); #1 in Government Market Share (Driscoll)

- Verizon Connect manages and supports the hardware, software and data network which has helped translate into our #1 rating in customer experience.
- Friendly Sourcewell government contract terms
- Solutions for Vehicles, Off-Road Equipment and Non-Powered Assets
- Cloud-Based Camera with AI alert triggers/tags
- Automated Service Alerts for Maintenance
- Engine Diagnostics Alerts
- Safety Analytics (Speed Threshold, Posted Speed Limit, Braking, Cornering, Acceleration)
- Electronic Pre/Post Trip Inspection APP (DVIR) available
- Mobile APP
- Dedicated account management and customer success for life of term



Confidential and proprietary materials for authorized Verizon Connect personnel and outside agencies only. Use, disclosure or distribution of this material is not permitted to any unauthorized persons or third parties except by written agreement.



Hardware Options



Confidential and proprietary materials for authorized Verizon Connect personnel and outside agencies only. Use, disclosure or distribution of this material is not permitted to any unauthorized persons or third parties except by written agreement.

Vehicle Data Device (VDD)

Specifications:

- GPS and 4G LTE Module
- Location Accuracy: 56 Channel / <2 meters CEP
- Dimensions: 65mm (L) x 48mm (W) x 25mm (H) inches
- Operating Temperature: -22° to + 131° F
- Input Voltage: +6 to +24 VDC
- Power Consumption: Deep sleep: <5 mA @ 12V
- Antenna: Built-in cellular and GPS
- OBDII Y-Cable & Extension Cable (options)
- Caters to Light Duty Vehicles



Y-Cable Option



Vehicle Tracking Unit (VTU)

Specifications:

- GPS and 4G LTE Module
- Location Accuracy: 56 Channel / <2 meters CEP
- Dimensions: 3.684L x 2.002W x 0.775H inches
- Operating Temperature: -22° to + 167° F
- Operating Voltage: +12 to +24 VDC
- Power Consumption: Deep sleep: <3 mA @ 12V
- Antenna: Built-in cellular and GPS
- 4 Sensor Inputs
- Caters to Heavy Duty Vehicles, Emergency Vehicles, Supports Driver ID Kit.



Y-Cable Option



Equipment Asset Tracker (EAT) – Off Road

What is it?

- IP67 rating, dust-proof and water-resistant case
- 2 digital inputs + 1 output
- Dimensions 5.3 x 3.0 x 1.25 inches
- Reports for location, ignition, engine hours, digital I/O sensors, geofencing, movement plotting
- **Check In Rate:**
 - While Stationary = 1, 2, 3, 4, 6, or 8 times per day
 - While Moving = 30 or 90 second options



Benefits:

- Easily locate and manage high-value powered assets
- Monitor Engine Hours for use of Fleet Service Alerts
- Theft prevention; Help reduce insurance premiums

Service

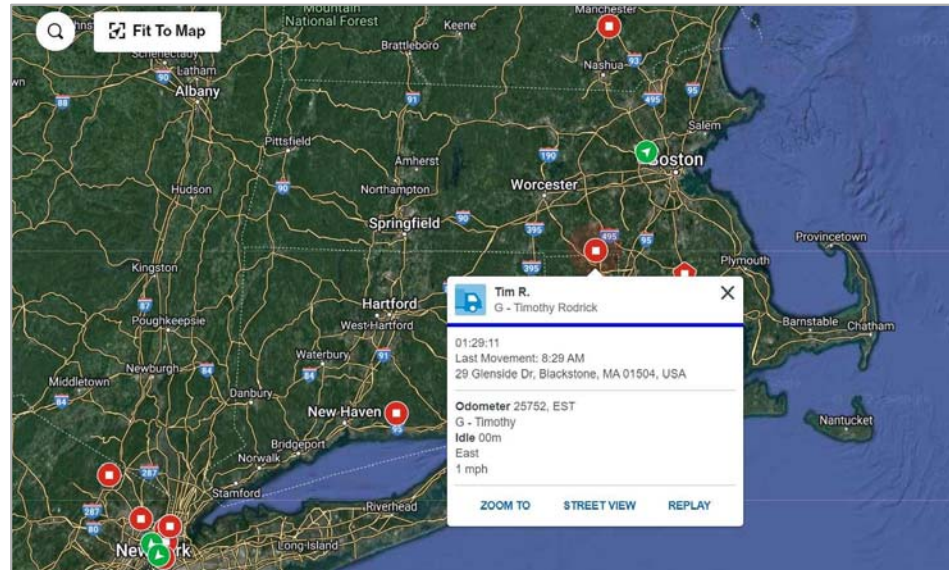


Confidential and proprietary materials for authorized Verizon Connect personnel and outside agencies only. Use, disclosure or distribution of this material is not permitted to any unauthorized persons or third parties except by written agreement.

Live Map

Map Module Functions:

- Live Status (Moving, Idle, Stopped)
- Google Street View
- Live Traffic
- Find Nearest
- Driving Directions with ETA
- Search for Anything
- Send a Message



Benefits:

- Improve dispatch efficiency with real-time location status
- Reduce Fuel /Mileage and Improve Productivity by making smarter business decisions
- Verify Locations and Surroundings

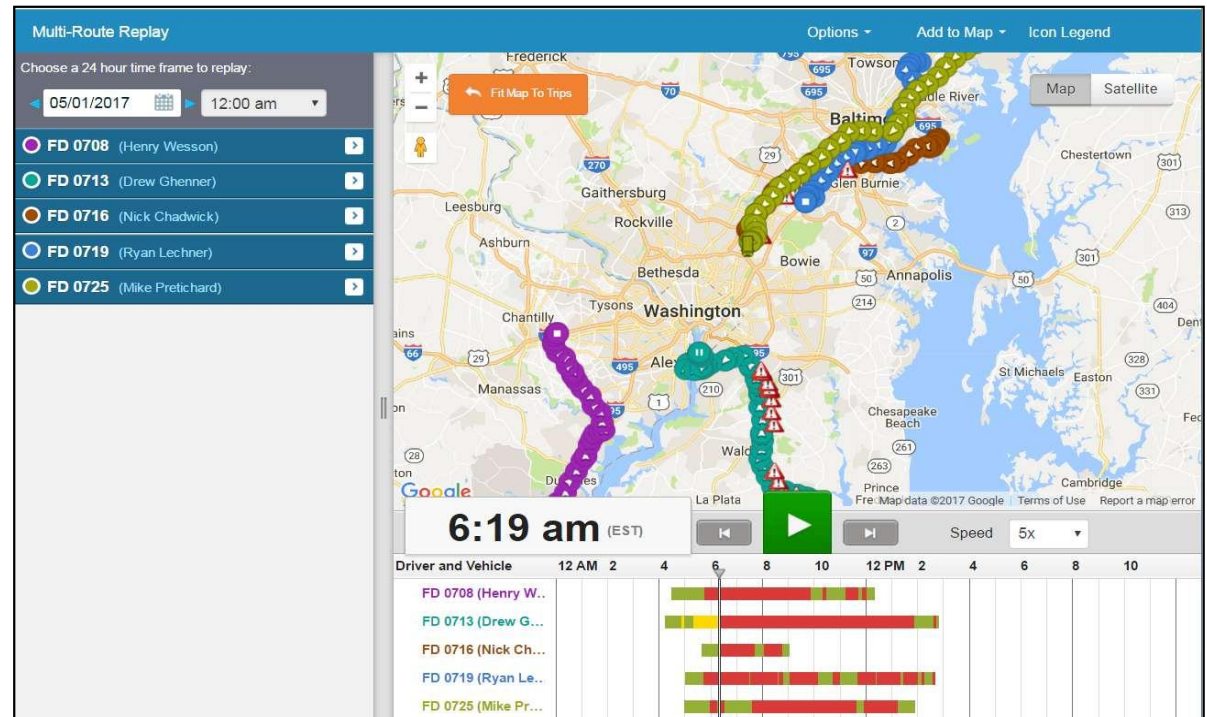
Replay

Replay Functions:

- Timeline View
- Change Replay Speeds
- Multi-Route Replay (5)
- View up to 7 days at once
- Includes Harsh Events
- Google Street View

Benefits:

- Reconcile Plan vs. Actual Routes
- Proof of Service / Delivery
- Verify Locations and Surroundings; Manage Disputes



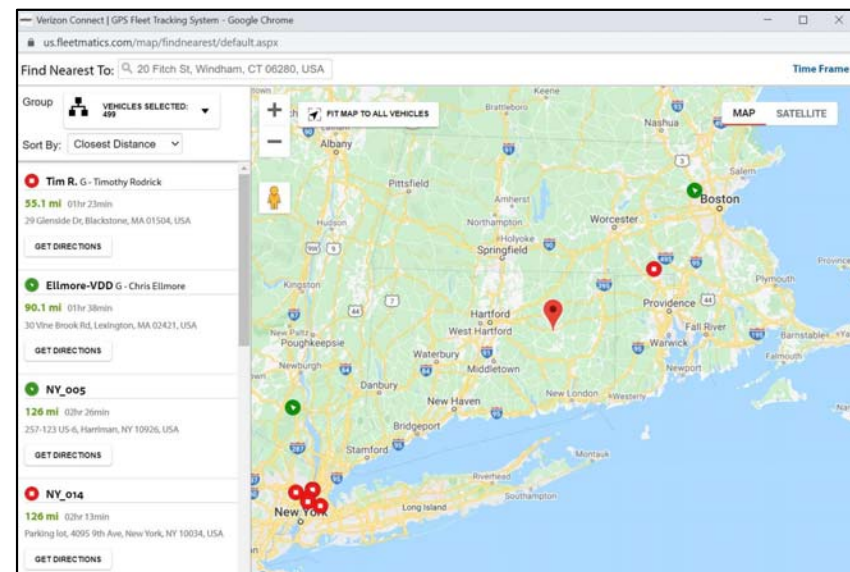
Find Nearest (Reverse Lookup)

How it works:

- Available to access from Live Map
- Find Nearest Vehicle using location, time and date
- 1 year data storage
- Reverse lookup down to the minute
- Find Nearest by Location and Time/Duration (ETA)

Benefits:

- Helps dispatch the appropriate resource (vehicle/driver)
- Respond to emergencies faster



Configurable Dashboards

What is it?

- Data Visualization Tool
- 20 Dashboard Metrics
- Chart Types for Rankings, Trends and Gauges
- Comparative Analysis between Drivers, Vehicles and Groups

Benefits:

- Analyze trends between Vehicles
- Analyze trends between Drivers
- Use as a coaching tool to modify behaviors



Reports

Reports:

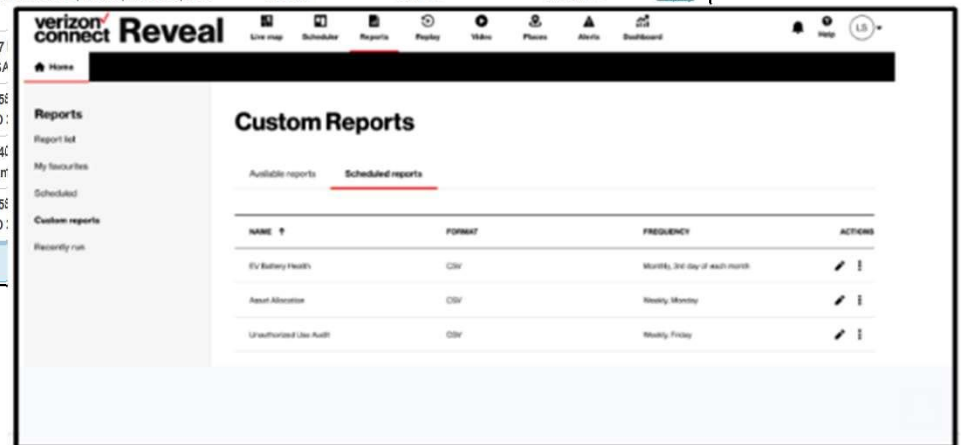
- Reports On-Demand
- 30 reporting categories
- 1-year data storage
- Export as Excel, CSV and PDF
- Scheduled Reporting
- Custom Report Building

Benefits:

- Easy to Use
- Auto-archive data for storage
- Build and save customized reports to view the data that is relevant to your specific business operation

FD 0722 1 Drivers: Marv Jensen

Start Time ▲	Distance (miles) Duration	Stop Location	Arrival Time	Idle Duration	Stop Duration
04/07/2017 Starting from: 2458 Harvey Gummel Rd, Hampstead, MD 21074, USA Run Detailed Report ▶					
3:58 AM	64 mi 1h 24m 22s	801 Follin Ln SE, Vienna, VA 22180, USA	5:22 AM	36m 38s	36m 38s Replay
5:59 AM	0.62 mi 00m 01s	801 Follin Ln SE, Vienna, VA 22180, USA	5:59 AM	00m 00s	3h 12m 13s Replay
9:11 AM	59.03 mi 1h 25m 08s	777 USA			
10:45 AM	8.08 mi 15m 09s	2458 MD:			
2:31 PM	0 mi 01m 36s	2440 Harf			
2:45 PM	0 mi 00m 37s	2458 MD:			
04/07/2017	Total				



List of Alerts

- Activity
- Diagnostic Codes
- Geofence
- Harsh Driving
- HOS Violations
- Idling
- Ignition
- Inactivity
- Late Start
- Long Stop
- Panic
- Sensor Activation
- Speeding
- Towing
- Unassigned Vehicle
- Video

[HIGH PRIORITY] SPEEDING ALERT: Safety: Speeding Alert

Lee Murch is speeding

Lee Murch started speeding at 57 mph as of 01/24/2022 7:33 AM (UTC-05:00) Eastern Time (US & Canada).

ALERT DETAILS	DRIVER DETAILS
<p>Location: 4575-4501 MD-88, Upperco, MD 21155, USA View on Google Maps</p> <p>Alert Time: 01/24/2022 7:33 AM (UTC-05:00) Eastern Time (US & Canada)</p> <p>Alert Value: Speeding at 57 mph</p>	<p>Driver Name: Lee Murch #433</p> <p>Vehicle Name: FD 0328 #32810</p> <p>Driver Email: leemurch@fm.com</p> <p>Driver Phone:</p>

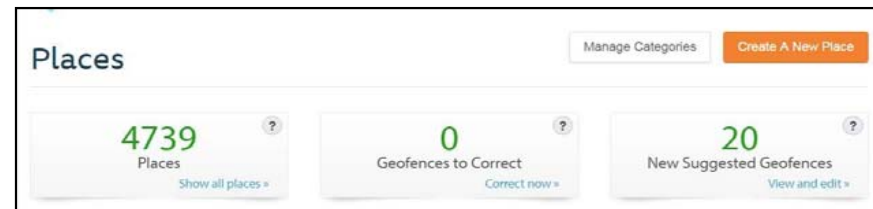
Alert Policy Owner: LD - Tonya Williams(tonya.williams@verizonconnect.com)
Alert Type: [SPEEDING ALERT](#)
Alert Threshold: 40 mph



Places & Geofences

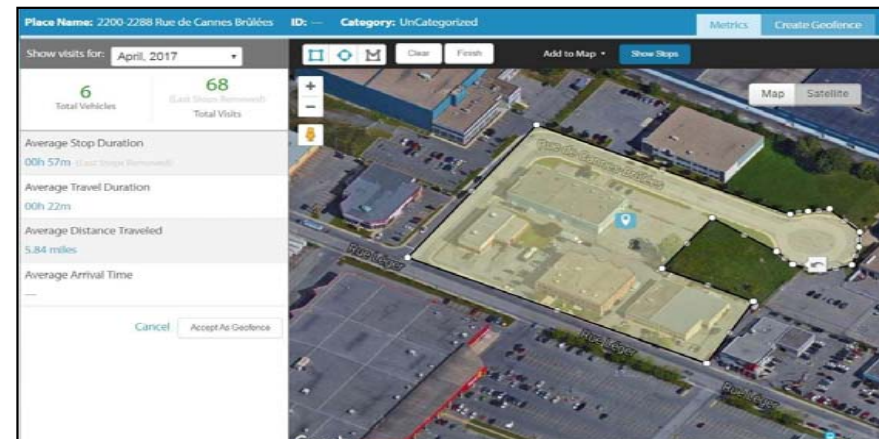
What is it?

- Places/Points of Interest
- Geofences (Circle, Square, Polygon)
- Geofence Correction
- Suggested Geofences



Benefits:

- Confirm jobs/work completed or visited
- Easily identify frequent stops made
- Verify surroundings



Fleet Service

What is it?

- Automated Schedule for Service Alerts
- Create due for service by Odometer, Calendar Date and Engine Hours
- Update Start Values

Benefits:

- Manage the health of the fleet remotely
- Prevent issues from escalating into more costly repairs
- Improve Safety / Reduce risk of incident
- Reduce vehicle downtime for repairs; Increase windshield time

Scheduled Service Completion

Vehicle Name: LB 1023	Vehicle Number: 1023
Service Type: Oil Change	Interval: 5000 miles
Odometer: 193747.36	Reminder Date: 08/13/2021
	Hours of Service: 7093.32

Service Completion Date: 11/11/2021	Location: 🔍 Search for almost anything...
Odometer when serviced(mi): 193,745	Cost: \$ 75.00
Engine hours when serviced: 	Notes: 5 quarts OE-40; Checked tire pressure.

Reminders

Time based

Engine hours based

Distance based

Due every: miles

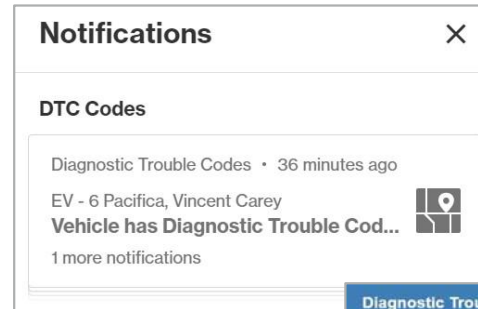
Remind me in: miles

Engine Connect



What is it?:

- Detailed Diagnostic Trouble Codes (DTC) Alerts
- Supports both Light-Duty (OBDII) and Heavy-Duty (JBUS) vehicles
- Notifications, Email, Text alerts
- Alert Log Console



Benefits:

- Manage the health of fleet remotely
- Prevent issues from escalating into more costly repairs
- Reduce vehicle down-time by managing issues ahead of time
- Improve safety / Reduce risk of incident



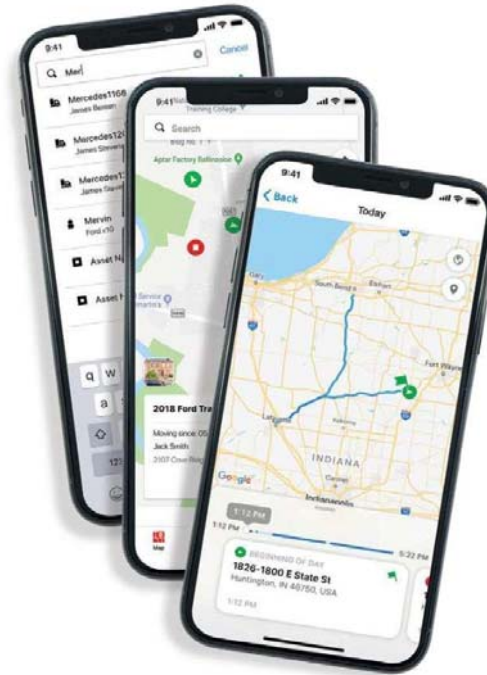
Mobile APP

What is it?:

- Spotlight for Verizon Connect
- Supported on iOS & Android
- Translates Reveal mobile website function to your smart phone or tablet
- Functions include Map, Vehicle History, Drivers, Alerts, Search

Benefits:

- Manage the fleet while your away from the office
- Real-time insight to help make decisions
- Improve response times, reduce costs



Confidential and proprietary materials for authorized Verizon Connect personnel and outside agencies only. Use, disclosure or distribution of this material is not permitted to any unauthorized persons or third parties except by written agreement.

Why organizations invest in AI Camera?

Unbiased witness

Security against false claim;
Settle claims quickly with facts;
Service documentation on work completed.

Prioritizing safety


Reduce unsafe driving events
and use technology as an
enabler for safety initiatives;
Piece of mind for drivers,
passengers and community

Context behind the wheel

Understanding driver
behaviors for context based
coaching

Reducing insurance costs

Help reduce claims and
improve company
insurance profile; Prevent rate
hikes.



An unsafe driving event occurs every 40 miles...



Confidential and proprietary materials for authorized Verizon Connect personnel and outside agencies only. Use, disclosure or distribution of this material is not permitted to any unauthorized persons or third parties except by written agreement.

Camera Benefits

Reduce
66%
Unsafe Driving

Reduce
22%
Accident Costs

Improvement
9%
Safety Score

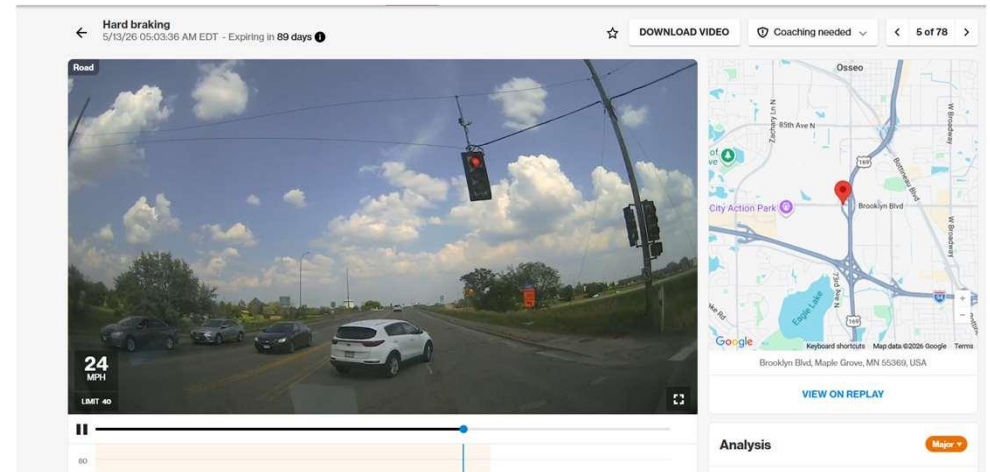


Confidential and proprietary materials for authorized Verizon Connect personnel and outside agencies only. Use, disclosure or distribution of this material is not permitted to any unauthorized persons or third parties except by written agreement.

AI Camera

How does it work?:

- Review FHD footage of unsafe driving events
- Cloud-Based / Edge Computing
- View clips on PC or Mobile APP
- Filter clips by Vehicles, Drivers and Groups
- Classify clips by Requested, Critical, Major, Moderate or Minor
- Auto-records 15 second clips of Harsh Driving Events
- Retrieve On-Demand 40 second clips of any Driving Events
- 90 Day Cloud Storage
- Download/Export Video
- Customized Video Alerts
- Dimensions 4.9 (L) x3.2 (W) x2.5 (H) inches



Confidential and proprietary materials for authorized Verizon Connect personnel and outside agencies only. Use, disclosure or distribution of this material is not permitted to any unauthorized persons or third parties except by written agreement.

Livestream

How does it work?:

- Review Live video footage
- Admins can launch 60 second livestream views
- Cap of 40 Livestream sessions per month
- Road Facing view only

Benefits:

- Rapid Response: Get immediate visual context to accidents or emergencies
- Field Awareness: Instantly weather, traffic or onsite job obstacles
- Efficiency: Confirm job status, pickup, deliveries, etc.
- Direct Coaching: Correct behaviors instantly when alerts aren't enough

Live stream

Watch live dashcam video remotely, in real-time for 60 seconds. **Note:** Online road-facing cameras only. [Learn more about live streams.](#)

Search

Type vehicle name or ESN

Live streams remaining: 40 of 40

Status and connection last updated: 12:07 PM Items per page: 5 1 - 5 of 7 < >

VEHICLE ↓	DASHCAM STATUS	ACTIONS
WAREHOUSE #6	⊖ Dash cam offline	<input type="button" value="WATCH LIVE STREAM"/>
WAREHOUSE #5	● Dash cam online	<input type="button" value="WATCH LIVE STREAM"/>
WAREHOUSE #3	● Dash cam online	<input type="button" value="WATCH LIVE STREAM"/>
WAREHOUSE #2	● Dash cam online	
WAREHOUSE #1	⊖ Dash cam offline	



AI Camera Event & Alert Triggers and Tags

Harsh Driving Events:

- Harsh Cornering
- Sudden Force
- Hard Acceleration
- Hard Braking

Road Facing Camera:

- Tailgating
- Rolling Stop
- Traffic Light Violation
- Pedestrian Collision Warning
- Road Camera Covered
- Posted Speed Exceeded
- Collision
- Near Miss
- Solid Line Crossing
- Adverse Conditions
- External Cause
- Other vehicle cutoff

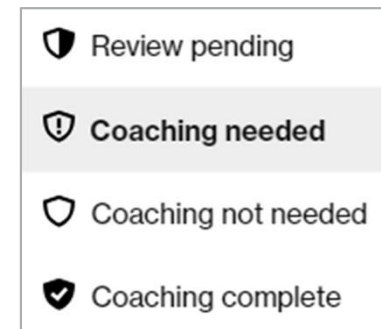
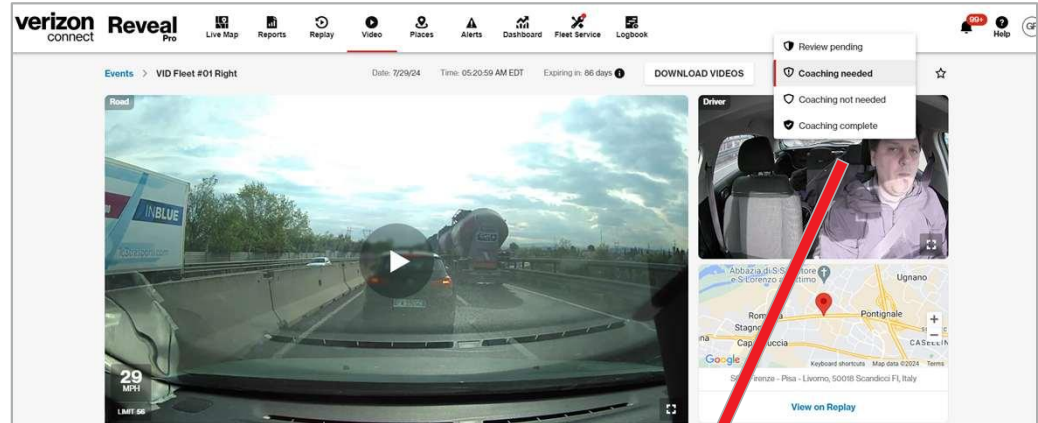
Driver Coaching

How does it work?:

- Identify Harsh Driving Events
- Tag the video clip for follow up with the driver
 - Review pending
 - Coaching needed
 - Coaching not needed
 - Coaching Complete

Benefits:

- Proactively manage unsafe driving events, versus reacting
- Institute a safe driving policy to help mitigate risk



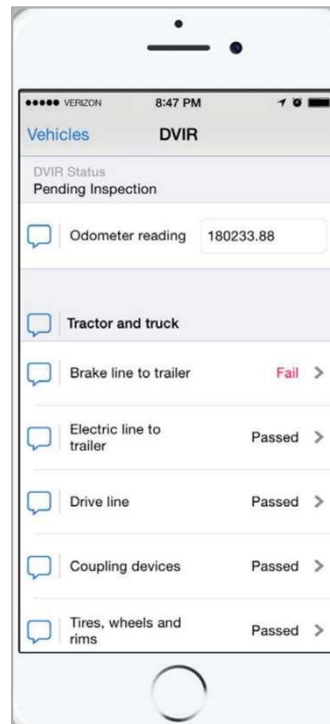
Electronic Pre & Post Trip Inspections (DVIR)

How it works:

- Driver Vehicle Inspection Report
- Build Custom Forms
- Pre & Post Trip Inspections (Pass/Fail/Fix)
- Supports 3rd party maintenance signatures
- Alerts for non-compliance
- FMCSA Compliant
- Supported on iOS and Android
- 3 year report storage / 7 day driver app view

Benefits:

- Eliminate paper
- Streamlines walk-around process
- Maximize vehicle operational uptime



DVIR Vehicles	
Please sign the inspection report:	<input type="button" value="Signed"/>
Status summary of all the vehicle parts	
Passed	50 >
Fail	1 >
Fixed	0 >



Town of Clayton, NY
5/13/2026

Item	Quantity	Costs	Extended Price
Hardware			
Reveal Vehicle Tracking Unit	6	\$0.00	\$0.00
Road Facing Camera	6	\$0.00	\$0.00
Powered Asset Tracker			
Total One-Time Fee			\$0.00
Monthly Subscription			
Reveal Vehicle Tracking Subscription	6	\$18.95	\$113.70
Road Facing Camera Subscription	6	\$24.95	\$149.70
256 GB Extended Memory (for camera)	6	\$1.60	\$9.60
Powered Asset Tracking Subscription	1	\$12.95	\$12.95
Total Monthly Recurring			\$285.95
Total Annual Cost			\$3,431.40
Total Annual Cost with Promotion			\$2,641.20
Installation Options			
Professional Installation - Included	7	\$0.00	\$0.00
			\$0.00
			\$0.00
Total One-Time Fee			\$0.00

Notes:
 This document is a quote estimate. It is not a binding contractual agreement.
 Purchase pricing reflects Sourcewell contract #102924-NWF.
 Includes Lifetime Warranty on Equipment.
 No activation or setup fee is required.
 1-year term.
 Please be aware there is a \$150 fee for professional installation "no shows".
 Devices will auto-activate when installation is completed, or after 90 days, whichever comes first.
 Sourcewell Promotion: 50% discount on service for 6 months (starting on month #4). Requires 5+ units. Offer expires 9/30/26.

Tim Rodrick
 Verizon Connect
 Mobile: 774-210-9083
 Email: trodrick@verizonconnect.com